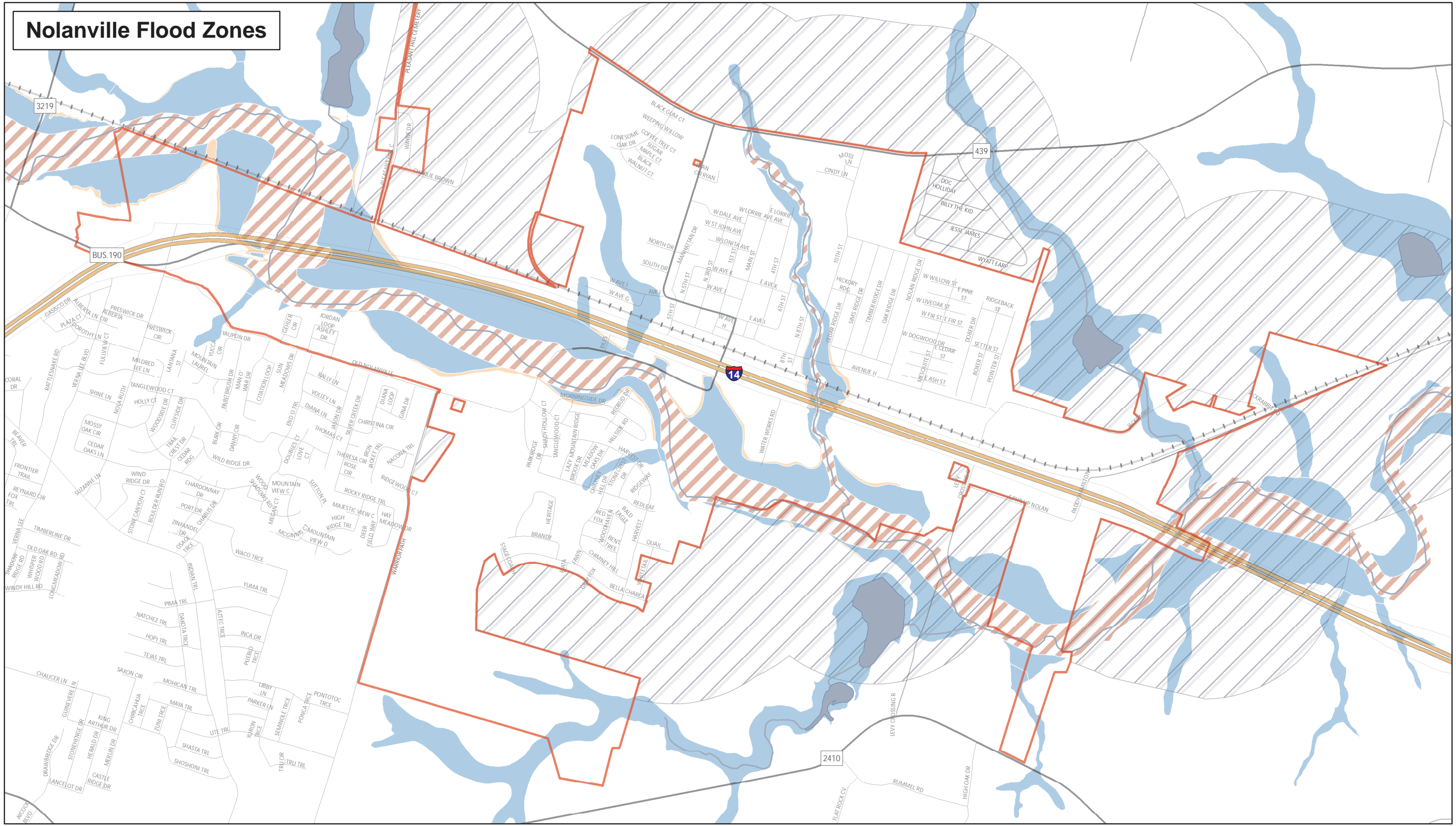









Nolanville Flood Zones



 Zone AE - 1% Annual chance	 Zone AE - Floodway	 Streams	 City of Nolanville	 Extra-Territorial Jurisdiction
 Zone X - 0.2% Annual chance		 Water Bodies		

This map is provided by CTCOG for informational purposes only and no guarantee of accuracy or completeness is intended or implied. The data is provided "as is", and may be subject to updates and/or refinement. This map may not be suitable for legal, surveying, or engineering purposes.

